

# Historic Atlas of Illinois Counties

## Zone 1

Jo Daviess  
Stephenson  
Winnebago  
Boone  
Carroll  
Ogle  
DeKalb  
Whiteside  
Lee

**\$9.95**

## Zone 2

McHenry  
Lake  
Kane  
Dupage  
Cook  
LaSalle  
Kendall  
Grundy  
Will

**\$9.95**

## Zone 5

Hancock  
McDonough  
Fulton  
Adams  
Schuyler  
Brown  
Cass  
Mason  
Menard

**\$9.95**

## Zone 6

Macon  
Piatt  
Champaign  
Vermillion  
Shelby  
Moultrie  
Douglas  
Coles  
Edgar

**\$9.95**

## Zone 9

Madison  
Bond  
Fayette  
Monroe  
Saint Clair  
Clinton  
Washington  
Marion  
Jefferson

**\$9.95**

## Zone 10

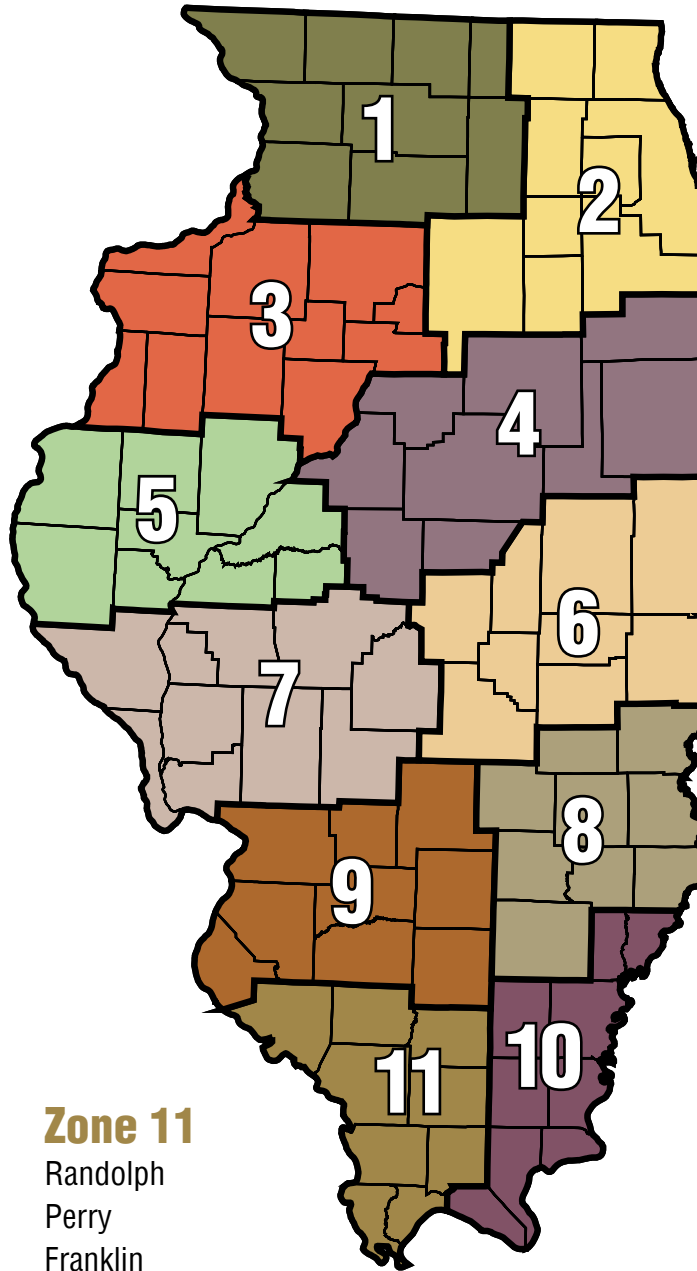
Edwards  
Wabash  
Hamilton  
White  
Saline  
Gallatin  
Pope  
Hardin  
Massac

**\$9.95**

## Zone 11

Randolph  
Perry  
Franklin  
Jackson  
Williamson  
Union  
Johnson  
Alexander  
Pulaski

**\$9.95**



## Zone 3

Rock Island  
Henry  
Bureau  
Putnam  
Mercer  
Henderson  
Warren  
Knox  
Stark  
Peoria  
Marshall

**\$9.95**

## Zone 4

Woodford  
Livingston  
Kankakee  
Tazewell  
McLean  
Ford  
Iroquois  
Logan  
DeWitt

**\$9.95**

## Zone 7

Pike  
Scott  
Morgan  
Sangamon  
Christian  
Calhoun  
Greene  
Jersey  
Macoupin  
Montgomery

**\$9.95**

## Zone 8

Cumberland  
Clark  
Effingham  
Jasper  
Crawford  
Clay  
Richland  
Lawrence  
Wayne

**\$9.95**



Adobe Reader® 6.0  
included on each CD

Each Atlas CD consists of 9 or more bordering counties making up 1 of 11 Zones that depict all 102 Illinois counties. The high resolution digital map data is presented in Adobe Portable Document Format (PDF).

To view samples or to order maps online:

[www.historic-atlas-series.com](http://www.historic-atlas-series.com)

Add \$2.95 shipping and handling for the first CD and \$1.00 each thereafter.

**Make checks or money orders payable to:**

HAR, 418 N. Main Street, Brownstown, IN 47220

## Entire State of Illinois

This Atlas consists of 11 Zones that include all 102 Illinois counties.

Introductory price of **\$69.95**

# Historic Atlas of Indiana Counties

## Zone 1

Lake  
Porter  
Laporte  
Newton  
Jasper  
Starke  
Marshall  
Pulaski  
Fulton

**\$9.95**

## Zone 2

St. Joseph  
Elkhart  
Lagrange  
Steuben  
Kosciusko  
Noble  
DeKalb  
Whitley  
Allen

**\$9.95**

## Zone 5

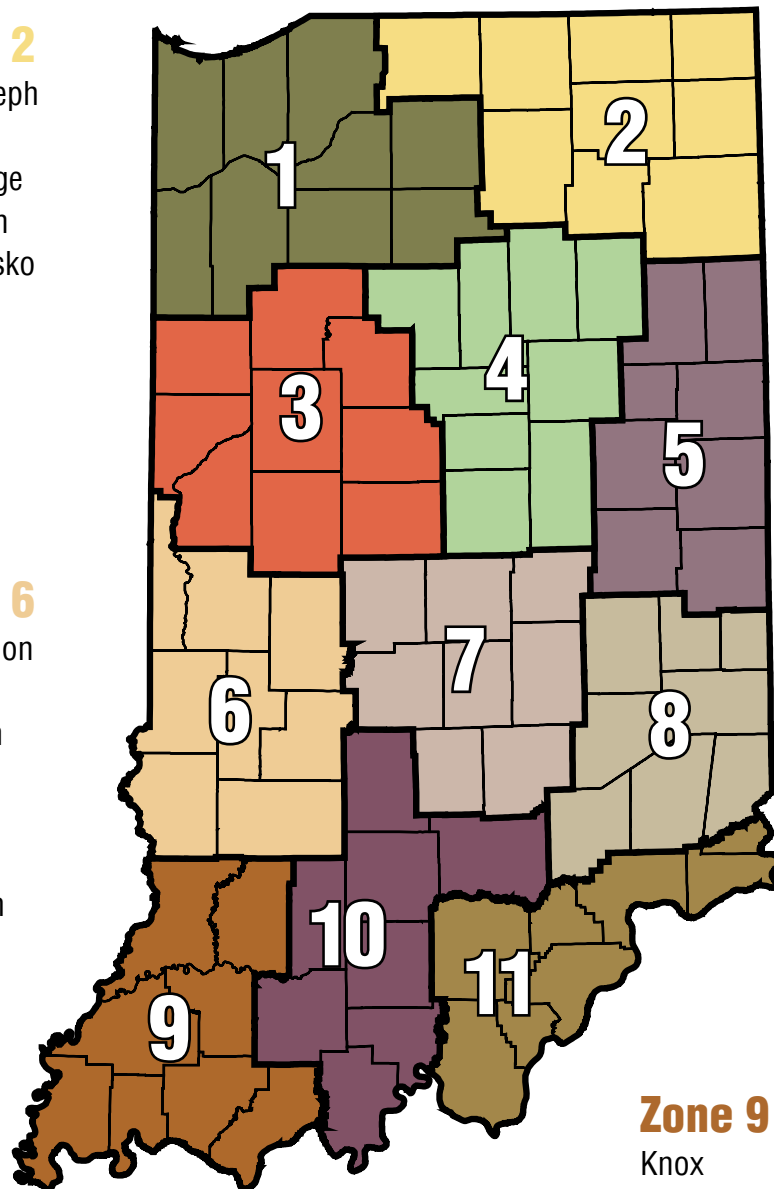
Wells  
Adams  
Blackford  
Jay  
Delaware  
Randolph  
Henry  
Wayne

**\$8.95**

## Zone 6

Vermillion  
Parke  
Putnam  
Vigo  
Clay  
Owen  
Sullivan  
Greene

**\$8.95**



## Zone 3

Benton  
White  
Carroll  
Warren  
Tippecanoe  
Clinton  
Fountain  
Montgomery  
Boone

**\$9.95**

## Zone 4

Cass  
Miami  
Wabash  
Huntington  
Howard  
Grant  
Tipton  
Hamilton  
Madison

**\$9.95**

## Zone 7

Hendricks  
Marion  
Hancock  
Morgan  
Johnson  
Shelby  
Brown  
Bartholomew

**\$8.95**

## Zone 8

Rush  
Fayette  
Union  
Decatur  
Franklin  
Jennings  
Ripley  
Dearborn

**\$8.95**

## Zone 9

Knox  
Daviess  
Gibson  
Pike  
Posey  
Vanderburgh  
Warrick  
Spencer

**\$8.95**

## Zone 10

Monroe  
Martin  
Lawrence  
Jackson  
Dubois  
Orange  
Crawford  
Perry

**\$8.95**

## Zone 11

Ohio  
Washington  
Scott  
Jefferson  
Switzerland  
Harrison  
Floyd  
Clark

**\$8.95**



Adobe Reader® 6.0  
included on each CD

Each Atlas CD consists of a series of either 8 or 9 bordering counties making up 1 of 11 Zones that depict all 92 Indiana counties. The high resolution digital map data is presented in Adobe Portable Document Format (PDF).

To view samples or to order maps online:

[www.historic-atlas-series.com](http://www.historic-atlas-series.com)

Add \$2.95 shipping and handling for the first CD and \$1.00 each thereafter.

**Make checks or money orders payable to:**

HAR, 418 N. Main Street, Brownstown, IN 47220

## Entire State of Indiana

This Atlas consists of 11 Zones that include all 92 Indiana counties.

Introductory price of **\$69.95**

# Historic Atlas of Iowa Counties

## Zone 1

Lyon  
Osceola  
Sioux  
O'Brien  
Plymouth  
Cherokee  
Woodbury  
Ida  
Monona

**\$9.95**

## Zone 2

Dickinson  
Emmet  
Kossuth  
Clay  
Palo Alto  
Buena Vista  
Pocahontas  
Sac  
Calhoun

**\$9.95**

## Zone 3

Winnebago  
Worth  
Mitchell  
Hancock  
Cerro Gordo  
Floyd  
Wright  
Franklin  
Butler

**\$9.95**

## Zone 4

Howard  
Winneshiek  
Allamakee  
Chickasaw  
Bremer  
Fayette  
Clayton  
Black Hawk  
Buchanan

**\$12.95**

## Zone 5

Crawford  
Carroll  
Harrison  
Shelby  
Audubon  
Pottawattamie  
Cass  
Mills  
Fremont

**\$12.95**

## Zone 6

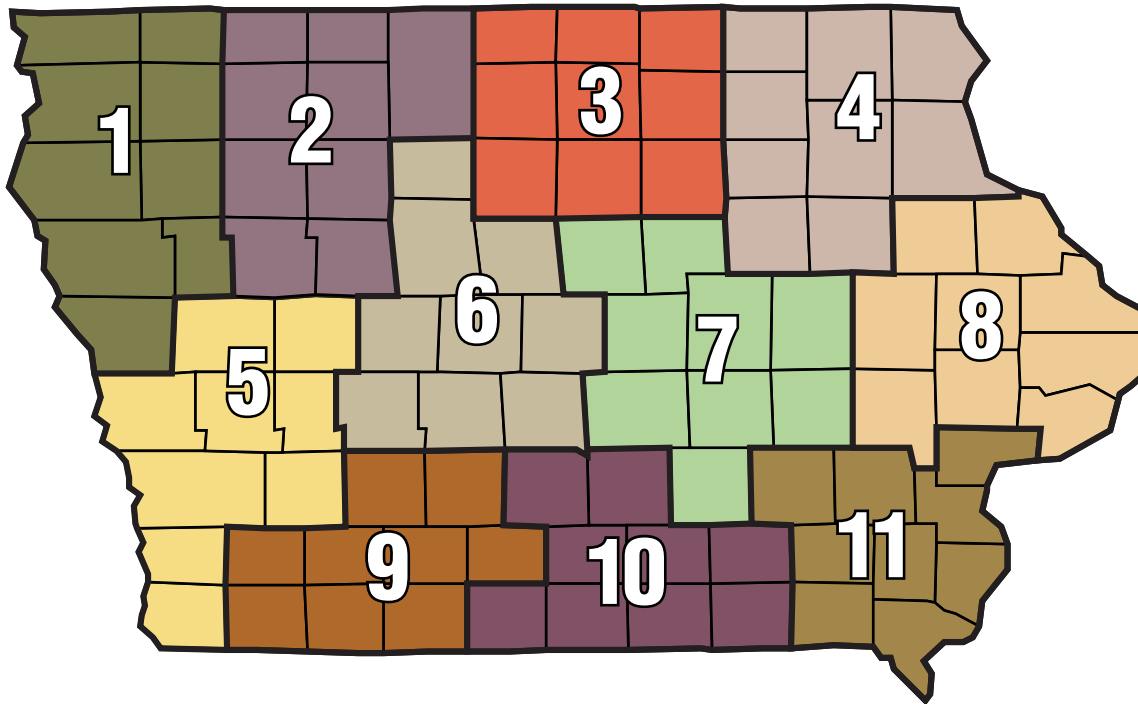
Humboldt  
Webster  
Hamilton  
Greene  
Boone  
Story  
Guthrie  
Dallas  
Polk

**\$12.95**

## Zone 7

Hardin  
Grundy  
Marshall  
Tama  
Benton  
Jasper  
Poweshiek  
Iowa  
Mahaska

**\$12.95**



## Zone 8

Delaware  
Dubuque  
Linn  
Jones  
Jackson  
Johnson  
Cedar  
Clinton  
Scott

**\$12.95**

## Zone 9

Adair  
Madison  
Montgomery  
Adams  
Union  
Clarke  
Page  
Taylor  
Ringgold

**\$12.95**

## Zone 10

Warren  
Marion  
Lucas  
Monroe  
Wapello  
Decatur  
Wayne  
Appanoose  
Davis

**\$12.95**

## Zone 11

Keokuk  
Washington  
Louisa  
Muscatine  
Jefferson  
Henry  
Des Moines  
Van Buren  
Lee

**\$12.95**

Each Atlas CD consists of 9 bordering counties making up 1 of 11 Zones that depict all 99 Iowa counties. 192 city and village maps are also included in this series. The high resolution digital map data is presented in Adobe Portable Document Format (PDF).

To view samples or to order maps online:

[www.historic-atlas-series.com](http://www.historic-atlas-series.com)

Add \$2.95 shipping and handling for the first CD and \$1.00 each thereafter.

**Make checks or money orders payable to:**

HAR, 418 N. Main Street, Brownstown, IN 47220



Adobe Reader® 6.0  
included on each CD

## Entire State of Iowa

This Atlas consists of 11 Zones that include all 99 Iowa counties.

Introductory price of **\$69.95**

# Historic Atlas of Kansas Counties

## Zone 1

Cheyenne  
Rawlins  
Decatur  
Sherman  
Thomas  
Sheridan  
Wallace  
Logan  
Gove  
**\$9.95**

## Zone 2

Norton  
Phillips  
Smith  
Graham  
Rooks  
Osborne  
Trego  
Ellis  
Russell  
**\$9.95**

## Zone 3

Jewell  
Republic  
Washington  
Mitchell  
Cloud  
Lincoln  
Ottawa  
Clay  
Riley  
**\$12.95**

## Zone 4

Marshall  
Nemaha  
Brown  
Doniphan  
Pottawatomie  
Jackson  
Atchison  
Jefferson  
Leavenworth  
Wyandotte  
**\$14.95**

## Zone 5

Greeley  
Wichita  
Scott  
Lane  
Hamilton  
Kearny  
Finney  
Garfield  
**\$7.95**

## Zone 6

Ness  
Rush  
Barton  
Ellsworth  
Hodgeman  
Pawnee  
Edwards  
Stafford  
Rice  
**\$9.95**

## Zone 7

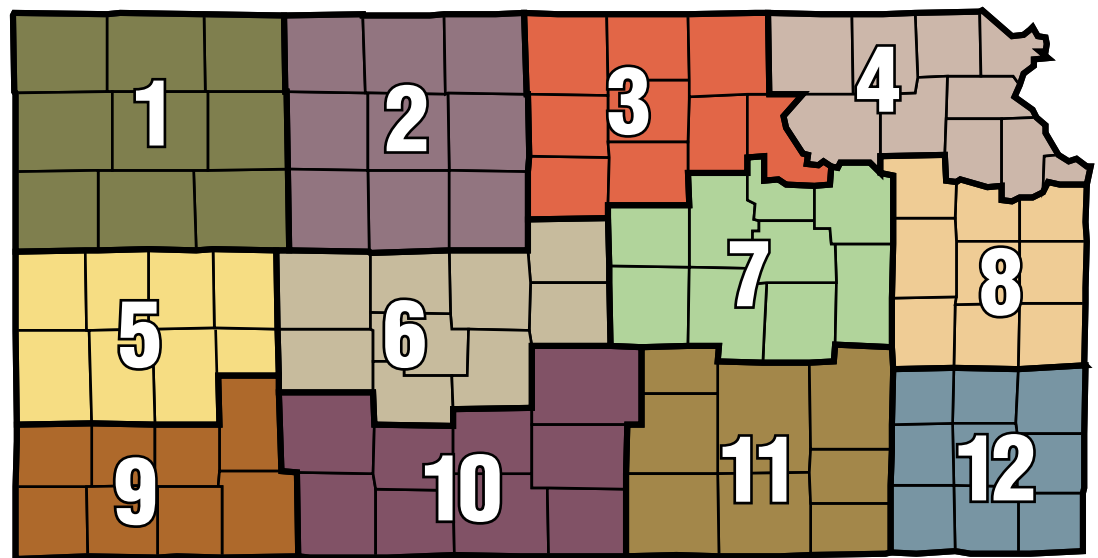
Saline  
Dickinson  
Geary (Davis)  
Morris  
Wabaunsee  
McPherson  
Marion  
Chase  
Lyon  
**\$12.95**

## Zone 8

Shawnee  
Douglas  
Johnson  
Osage  
Franklin  
Miami  
Coffey  
Anderson  
Linn  
**\$12.95**

## Zone 9

Stanton  
Grant  
Haskell  
Gray  
Morton  
Stevens  
Seward  
Meade  
**\$7.95**



## Zone 10

Ford  
Kiowa  
Pratt  
Reno  
Kingman  
Clark  
Comanche  
Barber  
Harper  
**\$14.95**

## Zone 11

Harvey  
Sedgwick  
Butler  
Greenwood  
Sumner  
Cowley  
Elk  
Chautauqua  
**\$14.95**

## Zone 12

Woodson  
Allen  
Bourbon  
Wilson  
Neosho  
Crawford  
Montgomery  
Labette  
Cherokee  
**\$14.95**

Each Atlas CD consists of 8 to 10 bordering counties making up 1 of 12 Zones that depict all 106 Kansas counties. Nearly 800 cities, villages and towns are also included in this series. The high resolution digital map data is presented in Adobe Portable Document Format (PDF).

To view samples or to order maps online:  
[www.historic-atlas-series.com](http://www.historic-atlas-series.com)



Adobe Reader® 6.0  
included on each CD

## Entire State of Kansas

This Atlas consists of 12 Zones that include all 106 Kansas counties.  
Introductory price of **\$74.95**

Add \$2.95 shipping and handling for the first CD and \$1.00 each thereafter.

**Make checks or money orders payable to:**

HAR, 418 N. Main Street, Brownstown, IN 47220

# 1873 Atlas of the State of Michigan

This abridged digital version of the 1873 *Atlas of the State of Michigan* includes 124 pages of statistics and descriptions of Michigan's Civil History, Railways and Educational Institutions, and a Gazetteer of:

- Places
- Railroad Stations
- Post Offices
- Landings
- Lakes, Rivers, Islands
- Cities, Towns and Villages

The atlas features individual maps of every county, as well as, maps of the cities of Detroit and Grand Rapids.

The high resolution digital map data is presented in Adobe Portable Document Format (PDF).



*Adobe Reader® 6.0  
included on each CD*



To view samples or to order maps online:

[www.historic-atlas-series.com](http://www.historic-atlas-series.com)

Add \$2.95 shipping and handling for the first CD and \$1.00 each thereafter.

***Make checks or money orders payable to:***

HAR, 418 N. Main Street, Brownstown, IN 47220

## **Bonus Maps:**

Also included on each CD are a set of (6) high resolution scanned images of Michigan railroad maps dating from 1848-1886.


*Introductory price of **\$39.95***

# Illustrated Historical Atlas of the State of Minnesota

This abridged digital version of the *Illustrated Historical Atlas of the State of Minnesota* consists of 19th century cartographic data including all of the 1874 Minnesota counties and 49 city and village plats from this period.

Individual county maps are useful for identifying 1874 transportation routes, railroads, canals, streams and rivers, cities, towns and villages, and early Minnesota place names. One-room schools, churches, cemeteries and other cultural features are also included in the county maps.

The city and village plat maps in the Minnesota Atlas are often more detailed with many early property owners identified; industrial sites including a variety of stores, factories and mills; State and local government sites: cemeteries, churches, schools, fair grounds, race tracks, asylums & hospitals; and much more.



The high resolution digital map data is presented in Adobe Portable Document Format (PDF).

To view samples or to order maps online:  
[www.historic-atlas-series.com](http://www.historic-atlas-series.com)

Add \$2.95 shipping and handling for the first CD and \$1.00 each thereafter.

**Make checks or money orders payable to:**  
HAR, 418 N. Main Street, Brownstown, IN 47220



Adobe Reader® 6.0  
included on each CD

Introductory price of **\$54.95**

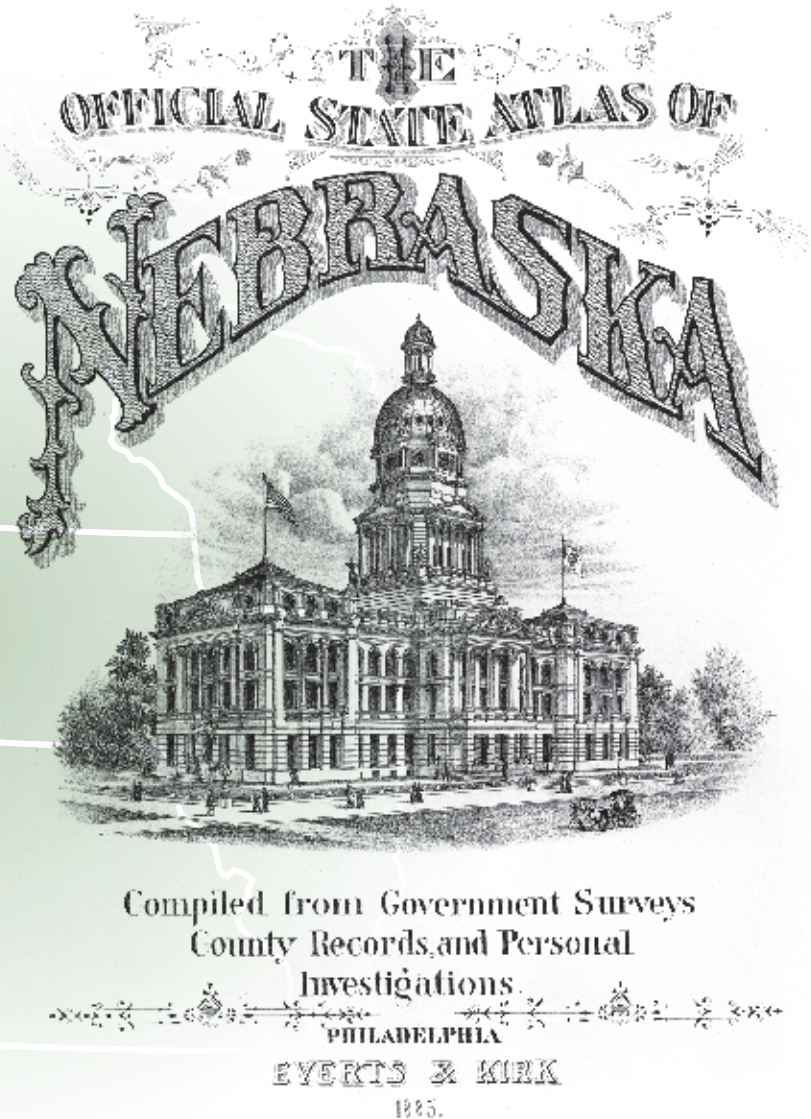


# Official State Atlas of Nebraska 1885

The abridged digital Atlas of the *Official State Atlas of Nebraska* consists of 19th century cartographic data including all the 1885 Nebraska counties and 297 city and village plat maps from this period.

Individual county maps are useful for identifying 1885 Nebraska transportation routes, railroads, canals, streams and rivers, cities, towns and villages, and early Nebraska place names. One-room schoolhouses, churches, cemeteries, and other 19th century features are also included in the county maps.

The 297 Nebraska city and village plat maps in the Atlas are detailed with some early property owners identified; industrial sites including a variety of stores, factories and mills; State and local government sites: court houses, churches, schools, fair grounds, asylums & hospitals; and much more.



To view samples or to order maps online:  
[www.historic-atlas-series.com](http://www.historic-atlas-series.com)

Add \$2.95 shipping and handling for the first CD and \$1.00 each thereafter.

**Make checks or money orders payable to:**  
HAR, 418 N. Main Street, Brownstown, IN 47220

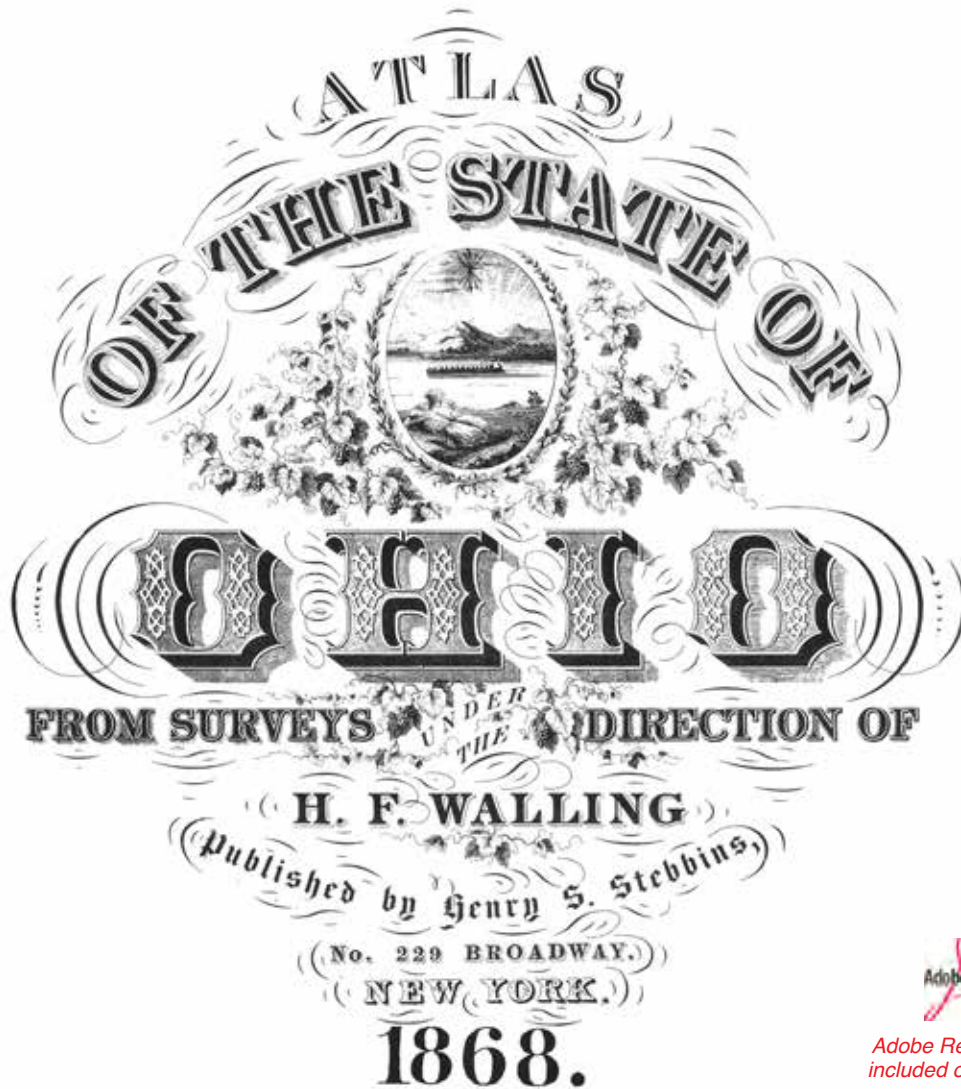
The high resolution digital map data is presented in Adobe Portable Document Format (PDF).



Adobe Reader® 6.0  
included on each CD

Introductory price of **\$69.95**

# Table of Contents



  
 Adobe Reader® 6.0  
 included on each CD

The high quality digital Atlas data is presented in Adobe (PDF) Portable Document Format. This is an excellent snapshot of mid nineteenth century Ohio recommended for anyone undertaking research of this period.

To view samples or to order maps online:

[www.historic-atlas-series.com](http://www.historic-atlas-series.com)

*Introductory price \$39.95*

Add \$2.95 shipping and handling for the first CD and \$1.00 each thereafter.

**Make checks or money orders payable to:**

HAR, 418 N. Main Street, Brownstown, IN 47220

## COUNTY MAPS

ADAMS .....	39	MERCER .....	28
ALLEN .....	28	MIAMI .....	38
ASHLAND .....	29	MONROE .....	32
ASHTABULA .....	25	MONTGOMERY .....	38
ATHENS .....	34	MORGAN .....	33
AUGLAIZE .....	28	MORROW .....	29
BELMONT .....	32	MUSKINGUM .....	33
BROWN .....	39	NOBLE .....	32
BUTLER .....	40	OTTAWA .....	26
CARROLL .....	31	PAULDING .....	27
CHAMPAIGN .....	38	PERRY .....	33
CLARK .....	38	PICKAWAY .....	36
CLERMONT .....	40	PIKE .....	35
CLINTON .....	39	PORTAGE .....	25
COLUMBIANA .....	31	PREBLE .....	38
COSHOCTON .....	30	PUTNAM .....	27
CRAWFORD .....	29	RICHLAND .....	29
CUYAHOGA .....	24	ROSS .....	36
DARKE .....	38	SANDUSKY .....	26
DEFIANCE .....	27	SCIOTO .....	35
DELAWARE .....	37	SENECA .....	26
ERIE .....	23	SHELBY .....	28
FAIRFIELD .....	33	STARK .....	30
PAYETTE .....	39	SUMMIT .....	24
FRANKLIN .....	37	TRUMBULL .....	25
FULTON .....	27	TUSCARAWAS .....	30
GALLIA .....	35	UNION .....	37
GEAUGA .....	25	VAN WERT .....	28
GREENE .....	38	VINTON .....	36
GUERNSEY .....	32	WARREN .....	40
HAMILTON .....	40	WASHINGTON .....	34
HANCOCK .....	26	WAYNE .....	30
HARDIN .....	28	WILLIAMS .....	27
HARRISON .....	31	WOOD .....	26
HENRY .....	27	WYANDOT .....	29
HIGHLAND .....	39		
HOCKING .....	36		
HOLMES .....	30		
HURON .....	23		
JACKSON .....	35		
JEFFERSON .....	31		
KNOX .....	29		
LAKE .....	26		
LAWRENCE .....	35		
LICKING .....	33		
LOGAN .....	28		
LORAIN .....	24		
LUCAS .....	26		
MADISON .....	37		
MAHONING .....	25		
MARION .....	29		
MEDINA .....	24		
MEIGS .....	34		

## CITY MAPS

AKRON .....	41
CANTON .....	42
CHILlicoTHE .....	43
CINCINNATI .....	44
CLEVELAND .....	45
COLUMBUS .....	46
DAYTON .....	47
HAMILTON .....	48
MANSFIELD .....	49
MARIETTA .....	50
MT. VERNON .....	51
NEWARK .....	52
PAINESVILLE .....	53
PIQUA .....	54
PORTSMOUTH .....	55
SANDUSKY .....	56
SPRINGFIELD .....	57
STEUbENVILLE .....	58
TIFFIN .....	59
TOLEDO .....	60
WARREN .....	61
WOOSTER .....	62
XENIA .....	63
YOUNGSTOWN .....	64
ZANESVILLE .....	65

Map of Ohio .....	22
Map of U.S. ....	20-1

## OTHER DATA

AGRICULTURE .....	13	GEOLOGY .....	11-2
CANALS .....	16	HISTORY .....	6-7
CLIMATE MAP .....	8	NORMAL SCHOOLS & SEMINARIES .....	14
CLIMATOLOGY .....	9	POST OFFICES .....	65-8
COLLEGES .....	16	PREFACE .....	2
COUNTY EVOLUTION .....	4	RAILWAYS .....	17-19
LAND GRANTS OF OHIO .....	2-3	STATISTICS .....	16
GEOLOGICAL MAP .....	10	SURVEYS OF OHIO .....	2-8



# Historical Atlas of Wisconsin

This abridged digital version of the *Historical Atlas of Wisconsin* includes 101 pages of cartographic data including all of the 1878 Wisconsin counties and 106 city and village plats from this period.

Each map may contain the following:

- Roads, Railroads and Canals
- Cities, Towns and Villages
- Post Offices and Government Sites
- One-room Schoolhouses, Churches and Cemeteries
- Rivers, Streams and Ferries
- Racetracks, Fairgrounds and Picnic Groves
- Industrial Sites, Furnaces and Mills
- Early Homesteads and Farms
- and much, much more.



To view samples or to order maps online:

[www.historic-atlas-series.com](http://www.historic-atlas-series.com)

Add \$2.95 shipping and handling for the first CD and \$1.00 each thereafter.

***Make checks or money orders payable to:***

HAR, 418 N. Main Street, Brownstown, IN 47220

The high resolution digital map data is presented in Adobe Portable Document Format (PDF).



*Adobe Reader® 6.0  
included on each CD*

*Introductory price of \$69.95*